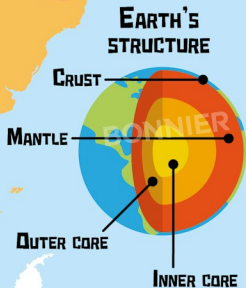
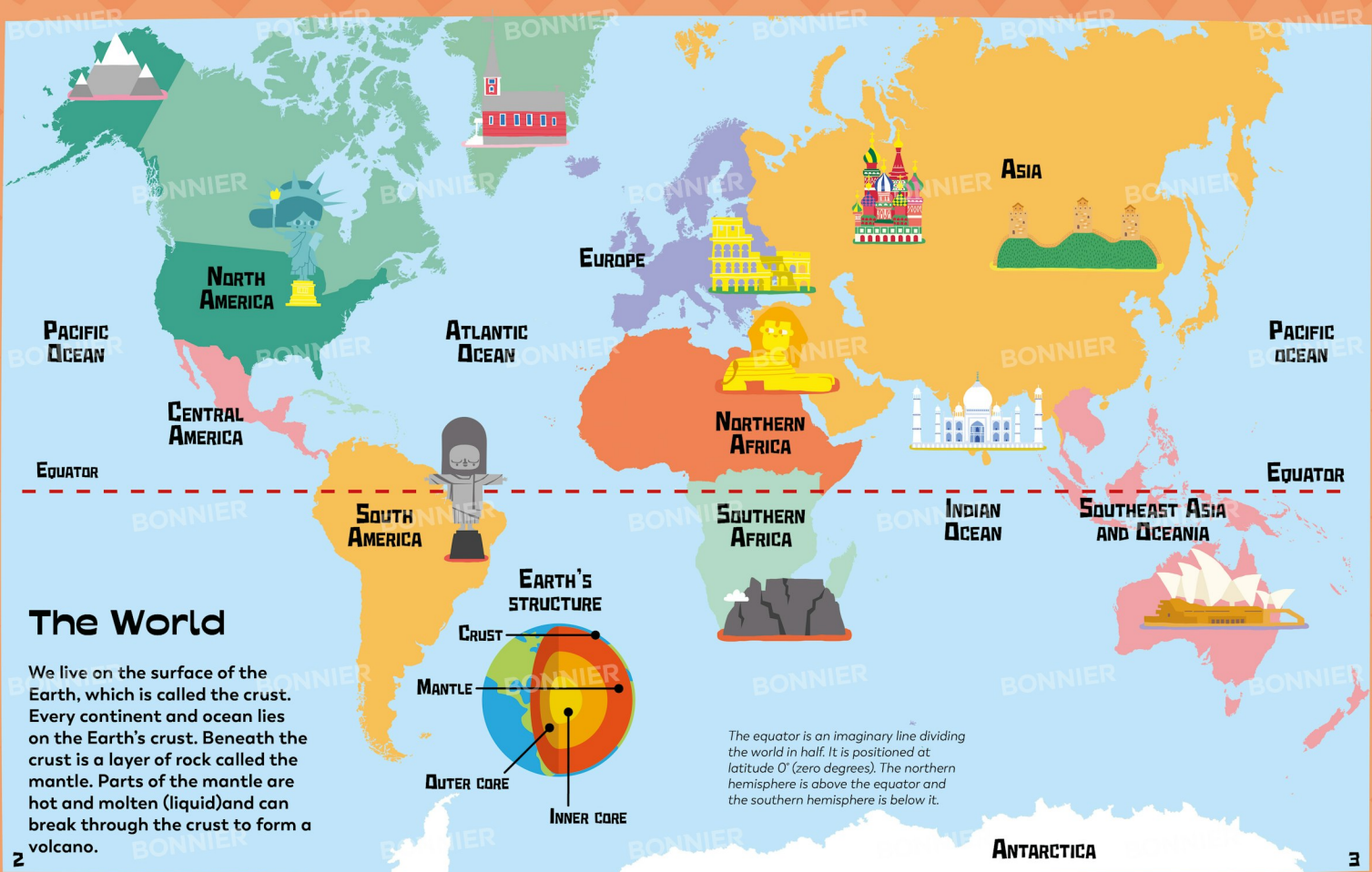


# The World

We live on the surface of the Earth, which is called the crust. Every continent and ocean lies on the Earth's crust. Beneath the crust is a layer of rock called the mantle. Parts of the mantle are hot and molten (liquid) and can break through the crust to form a volcano.



The equator is an imaginary line dividing the world in half. It is positioned at latitude 0° (zero degrees). The northern hemisphere is above the equator and the southern hemisphere is below it.

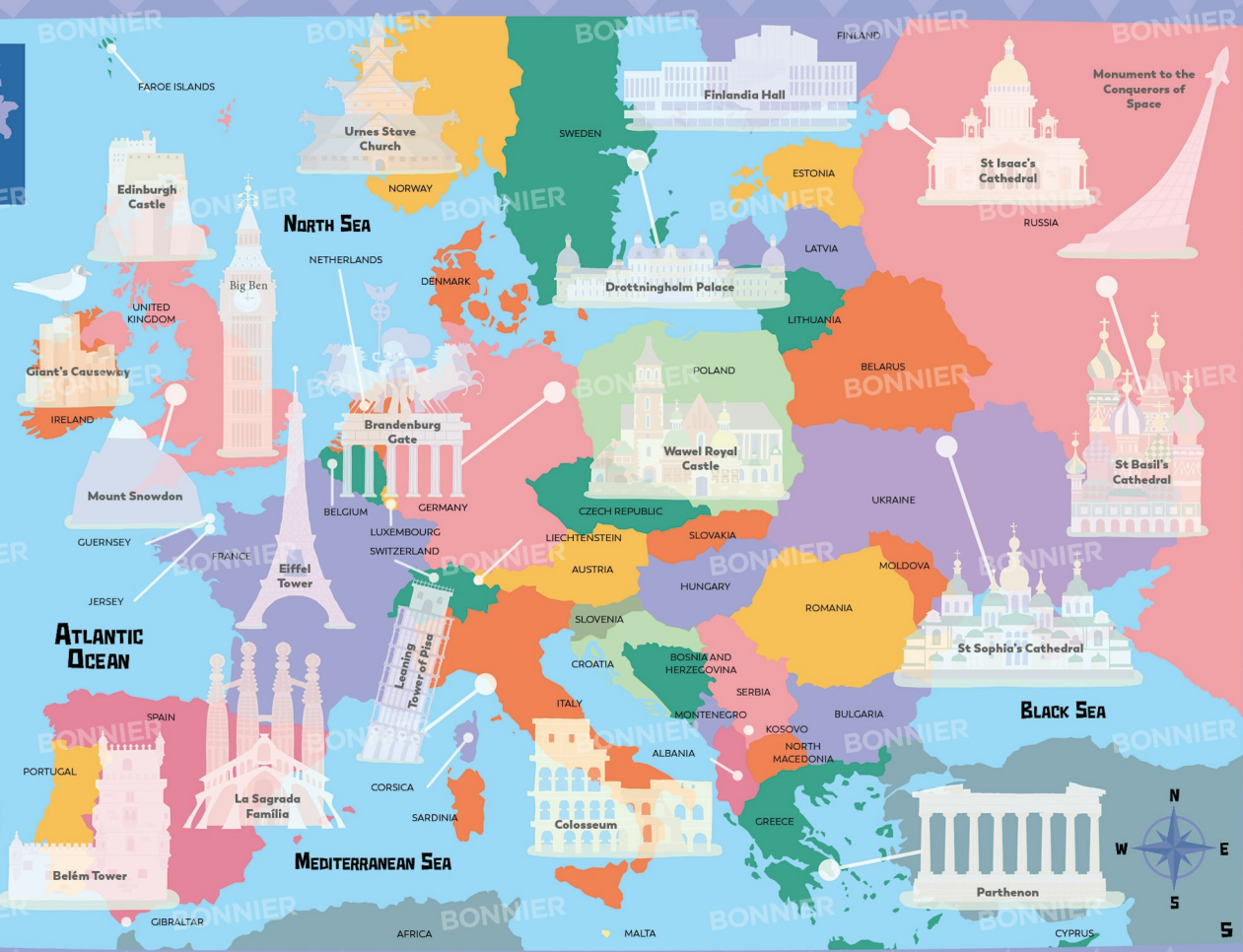


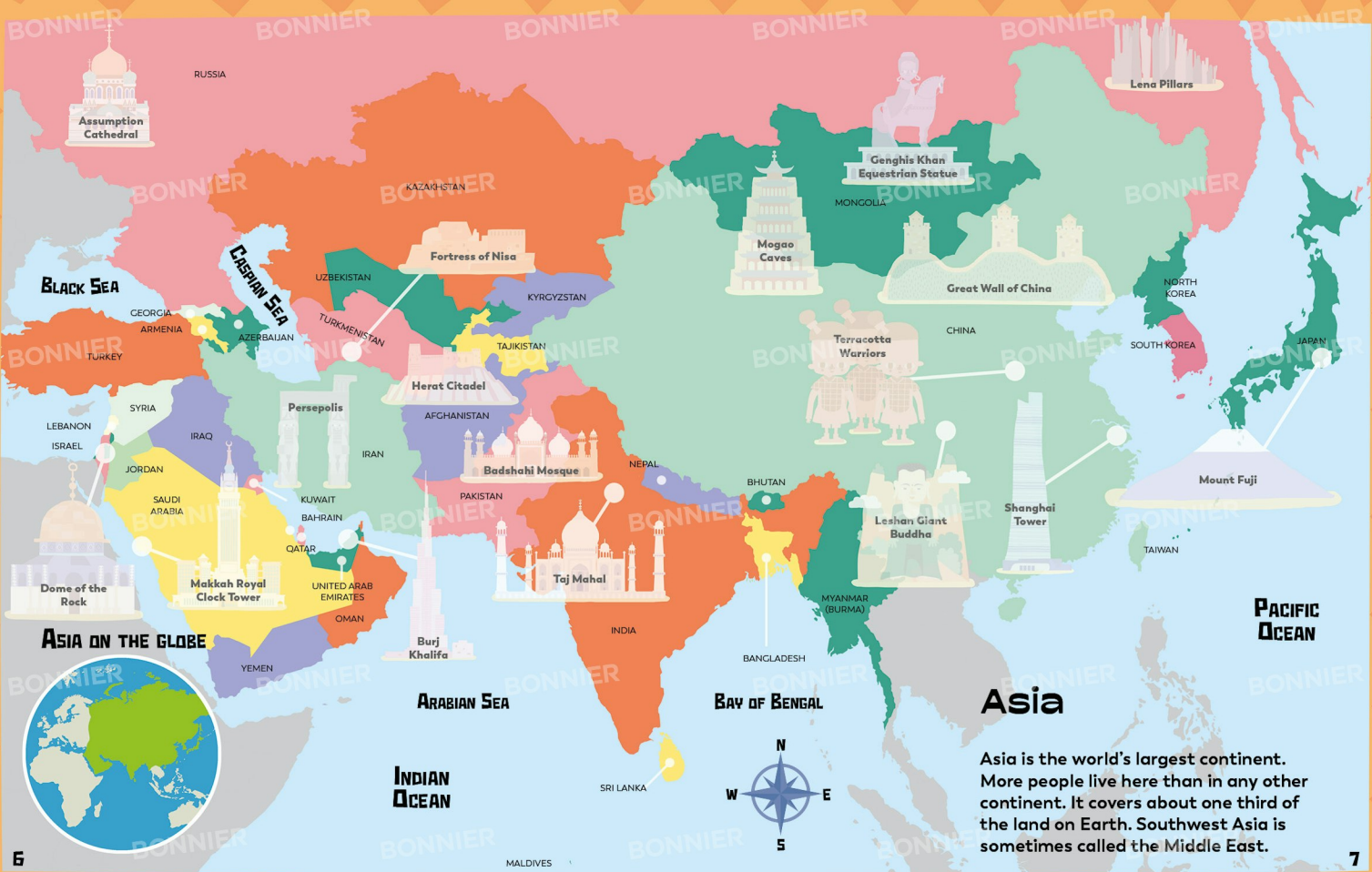


# Europe

Europe is the world's second smallest continent. It is bordered by the Arctic Ocean to the north, the Atlantic Ocean to the west and the Mediterranean Sea to the south.

## EUROPE ON THE GLOBE





Assumption Cathedral

RUSSIA

Genghis Khan Equestrian Statue

Lena Pillars

Fortress of Nisa

Mogao Caves

Great Wall of China

BLACK SEA

CASPIAN SEA

NORTH KOREA

SOUTH KOREA

JAPAN

GEORGIA  
ARMENIA

UZBEKISTAN

KAZAKHSTAN

KYRGYZSTAN

TAJIKISTAN

CHINA

TURKEY

Herat Citadel

Terracotta Warriors

Mount Fuji

LEBANON  
ISRAEL

SYRIA  
IRAQ

Persepolis

AFGHANISTAN

Badshahi Mosque

NEPAL

Leshan Giant Buddha

Shanghai Tower

Dome of the Rock

Makkah Royal Clock Tower

KUWAIT  
BAHRAIN  
QATAR

UNITED ARAB EMIRATES

Taj Mahal

BHUTAN

TAIWAN

PACIFIC OCEAN

ASIA ON THE GLOBE



6

ARABIAN SEA

BAY OF BENGAL

Asia

Asia is the world's largest continent. More people live here than in any other continent. It covers about one third of the land on Earth. Southwest Asia is sometimes called the Middle East.



7



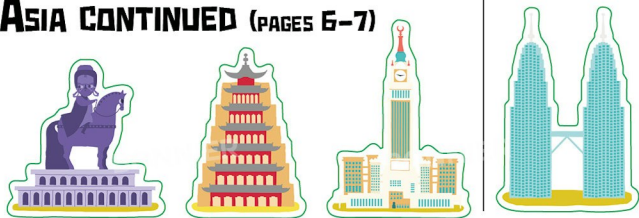
## EUROPE (PAGES 4-5)



## ASIA (PAGES 6-7)




## ASIA CONTINUED (PAGES 6-7)




## SOUTHEAST ASIA AND OCEANIA (PAGE 8)



## NORTH AND CENTRAL AMERICA (PAGE 9)



## SOUTH AMERICA (PAGES 10-11)



## SOUTH AMERICA CONTINUED (PAGES 10-11)



## NORTHERN AFRICA (PAGES 12-13)



## SOUTHERN AFRICA (PAGE 14)



