

The Ultimate

FLAGS



First published in the UK in 2011 by The Salariya Book Company Ltd
This edition published in the UK in 2023 by Hatch Press,
an imprint of Bonnier Books UK
4th Floor, Victoria House
Bloomsbury Square, London WC1B 4DA
Owned by Bonnier Books
Sveavägen 56, Stockholm, Sweden
www.bonnierbooks.co.uk

Copyright © 2024 by Hatch Press

1 3 5 7 9 1 0 8 6 4 2

All rights reserved
Printed in the United Kingdom

Printed in the United Kingdom



The Ultimate FLAGS

STICKER BOOK

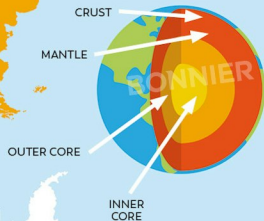


The World

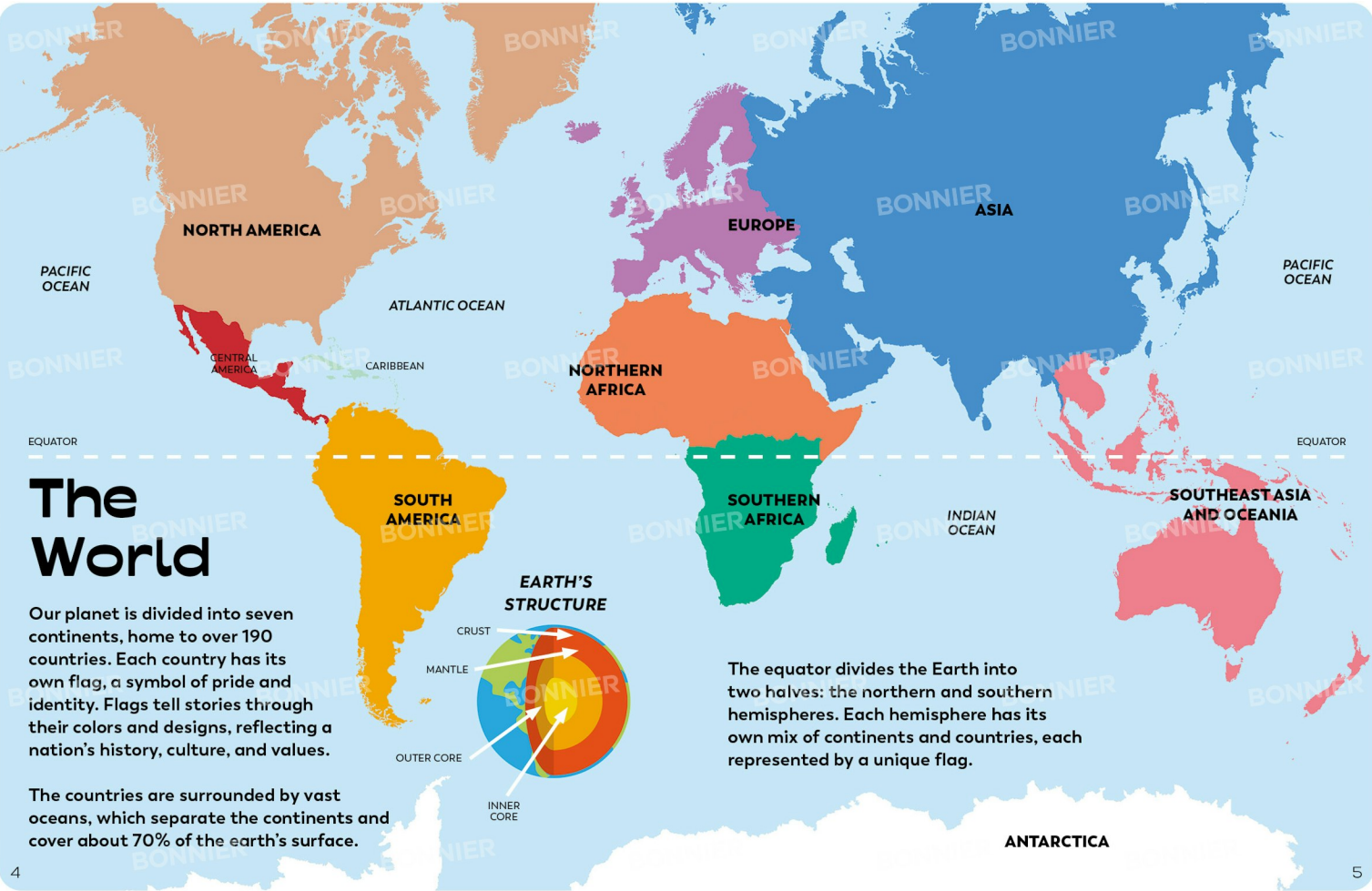
Our planet is divided into seven continents, home to over 190 countries. Each country has its own flag, a symbol of pride and identity. Flags tell stories through their colors and designs, reflecting a nation's history, culture, and values.

The countries are surrounded by vast oceans, which separate the continents and cover about 70% of the earth's surface.

EARTH'S STRUCTURE



The equator divides the Earth into two halves: the northern and southern hemispheres. Each hemisphere has its own mix of continents and countries, each represented by a unique flag.



Europe

Europe is the world's second smallest continent. It is bordered by the Arctic Ocean to the north, the Atlantic Ocean to the west and the Mediterranean Sea to the south. There are 44 countries in Europe today, including the 27 countries in the European Union.


EUROPE ON THE GLOBE





DESIGN YOUR OWN FLAG!

*ERIBERATI ID QUE NUM VOLUPTA
ullestrunt volora dolupti que volore rerum
quas as net ea vent alis aliquidella dignam
quod quatet omnimaximi, cum ratinci que
evelitium ressed quis moditis aspercipis
dolut harchil istrumque nonet re eatiusam*



NAME YOUR COUNTRY!
This is the flag of:

.....

.....

THINKING OF WORLD DOMINATION?
Design a second flag blowing in the wind. Name it:

.....

.....



Åland Islands (Finland)
Capital: Mariehamn
Area: 6,797 km²
Population: 27,500



Albania
Capital: Tirana
Area: 28,748 km²
Population: 2,811,000



Andorra
Capital: Andorra la Vella
Area: 468 km²
Population: 82,700



Austria
Capital: Vienna
Area: 83,859 km²
Population: 9,000,000



Belarus
Capital: Minsk
Area: 207,556 km²
Population: 9,500,000




Belgium
Capital: Brussels
Area: 30,528 km²
Population: 11,700,000



Bosnia and Herzegovina
Capital: Sarajevo
Area: 51,129 km²
Population: 3,450,000



Bulgaria
Capital: Sofia
Area: 110,910 km²
Population: 8,800,000



Corsica
Capital: Ajaccio
Area: 8,681 km²
Population: 355,500



Croatia
Capital: Zagreb
Area: 56,542 km²
Population: 4,080,000



Cyprus
Capital: Nicosia
Area: 9,250 km²
Population: 1,283,000



Czech Republic
Capital: Prague
Area: 78,866 km²
Population: 10,700,000



Denmark
Capital: Copenhagen
Area: 43,084 km²
Population: 5,990,000



Estonia
Capital: Tallinn
Area: 45,226 km²
Population: 1,323,000



Faroe Islands (Denmark)
Capital: Tórshavn
Area: 1,399 km²
Population: 53,500



Finland
Capital: Helsinki
Area: 337,030 km²
Population: 5,600,000



France
Capital: Paris
Area: 643,000 km²
Population: 64,800,000



Germany
Capital: Berlin
Area: 357,021 km²
Population: 92,300,000



Albania
Capital: Tirana
Area: 28,748 km²
Population: 2,811,000



Greece
Capital: Athens
Area: 131,940 km²
Population: 11,500,000



Guernsey (UK)
Capital: Saint Peter Port
Area: 78 km²
Population: 65,849



Hungary
Capital: Budapest
Area: 93,028 km²
Population: 10,000,000



Iceland
Capital: Reykjavik
Area: 103,000 km²
Population: 376,000



Ireland
Capital: Dublin
Area: 70,273 km²
Population: 5,087,000



Isle of Man (UK)
Capital: Douglas
Area: 572 km²
Population: 84,800



Italy
Capital: Rome
Area: 301,340 km²
Population: 59,000,000



Jersey (UK)
Capital: Saint Helier
Area: 118 km²
Population: 98,513



Kosovo
Capital: Pristina
Area: 10,907 km²
Population: 1,867,000



Latvia
Capital: Riga
Area: 64,589 km²
Population: 1,825,000



Liechtenstein
Capital: Vaduz
Area: 160 km²
Population: 39,800



Lithuania
Capital: Vilnius
Area: 65,200 km²
Population: 2,712,000



Luxembourg
Capital: Luxembourg
Area: 2,586 km²
Population: 637,000



Mallorca
Capital: Palma
Area: 3,640 km²
Population: 540,300



Malta
Capital: Valletta
Area: 316 km²
Population: 538,000



Moldova
Capital: Chişinău
Area: 33,840 km²
Population: 5,500,000



Monaco
Capital: Monaco
Area: 2.02 km²
Population: 38,400



Montenegro
Capital: Podgorica
Area: 14,020 km²
Population: 627,000



Netherlands
Capital: Amsterdam
Area: 41,526 km²
Population: 17,700,000



North Macedonia
Capital: Skopje
Area: 25,333 km²
Population: 2,085,000



Norway
Capital: Oslo
Area: 385,198 km²
Population: 5,488,000



Poland
Capital: Warsaw
Area: 312,685 km²
Population: 41,000,000



Portugal
Capital: Lisbon
Area: 92,091 km²
Population: 10,240,000



Romania
Capital: Bucharest
Area: 237,500 km²
Population: 20,000,000



Russia
Capital: Moscow
Area: 17,098,242 km²
Population: 144,400,000



San Marino
Capital: San Marino
Area: 61 km²
Population: 33,800



Sardinia
Capital: Sassari
Area: 24,090 km²
Population: 1,600,000



Serbia
Capital: Belgrade
Area: 48,961 km²
Population: 7,155,000



Slovakia
Capital: Bratislava
Area: 48,845 km²
Population: 5,800,000



Slovenia
Capital: Ljubljana
Area: 20,273 km²
Population: 2,120,000



Spain
Capital: Madrid
Area: 497,304 km²
Population: 47,900,000



Sweden
Capital: Stockholm
Area: 448,964 km²
Population: 10,700,000



Switzerland
Capital: Bern
Area: 41,290 km²
Population: 8,900,000




Turkey
Capital: Ankara
Area: 780,580 km²
Population: 85,950,000



Ukraine
Capital: Kyiv
Area: 603,628 km²
Population: 37,200,000



United Kingdom
Capital: London
Area: 243,610 km²
Population: 67,900,000



Vatican
Capital: Vatican
Area: 0.44 km²
Population: 842



European Union
Political centre: Brussels
Luxembourg: Strasbourg
Area: 4,233,255 km²
Population: 448,388,000

The United Kingdom (UK) is made up of four parts: England, Scotland, Wales, and Northern Ireland.

Great Britain is the name of the island where England, Scotland, and Wales are located.



England
Capital: London
Area: 132,800 km²
Population: 57,800,000



Scotland
Capital: Edinburgh
Area: 80,231 km²
Population: 5,534,000



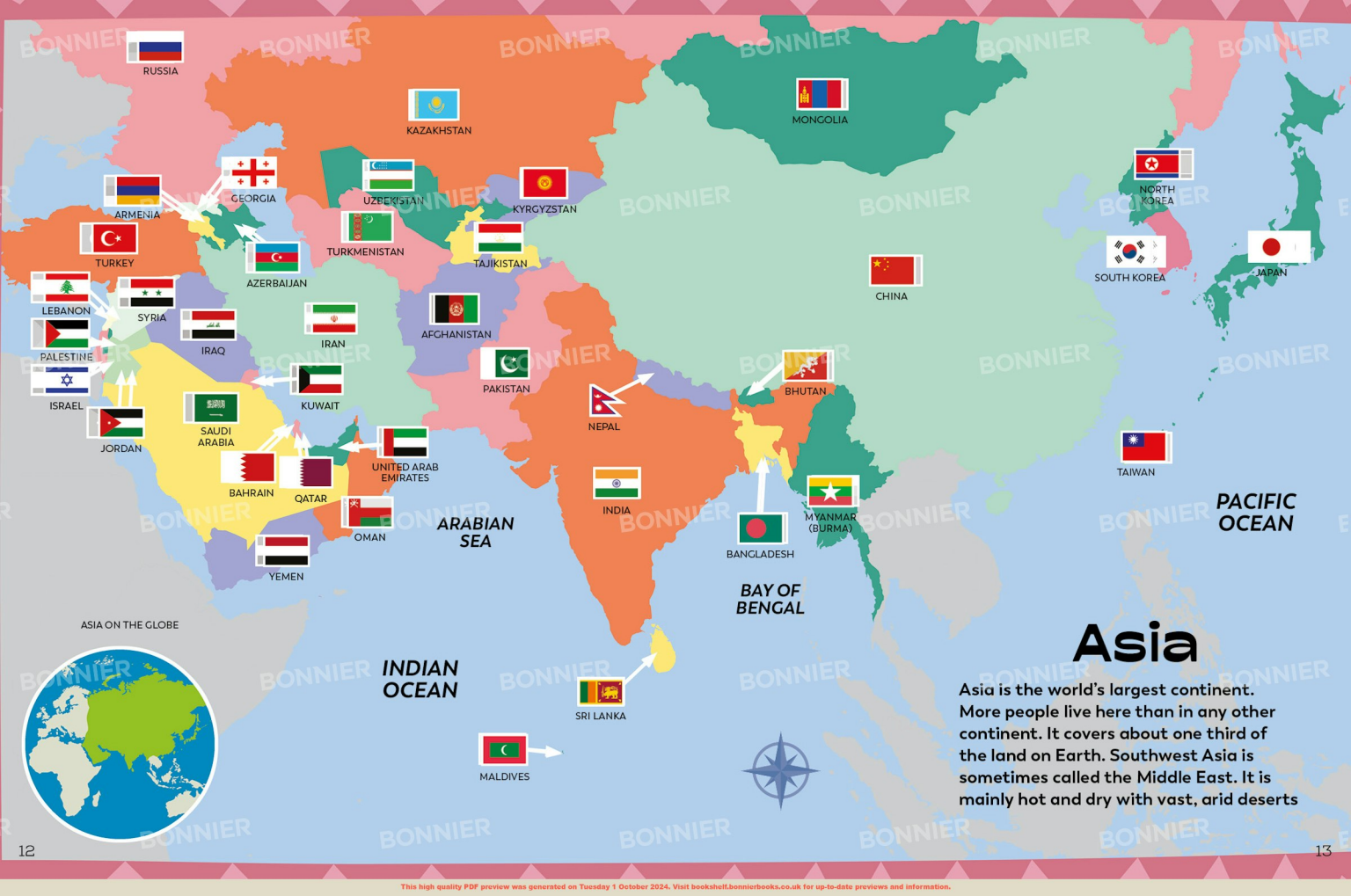
Wales
Capital: Cardiff
Area: 21,218 km²
Population: 3,210,000



Northern Ireland
Capital: Belfast
Area: 14,300 km²
Population: 1,833,000

The European Union (EU) is a group of 27 countries, that work together on political and economic issues. The total area of the EU is 4,233,255 km², and it has about 449 million people living in it. The countries in the EU are shown in blue on the map below.





RUSSIA

KAZAKHSTAN

MONGOLIA

NORTH KOREA

JAPAN

SOUTH KOREA

CHINA

TAIWAN

PACIFIC OCEAN

BAY OF BENGAL

Asia

Asia is the world's largest continent. More people live here than in any other continent. It covers about one third of the land on Earth. Southwest Asia is sometimes called the Middle East. It is mainly hot and dry with vast, arid deserts

ASIA ON THE GLOBE



INDIAN OCEAN

ARABIAN SEA

SRI LANKA

MALDIVES

NEPAL

BHUTAN

MYANMAR (BURMA)

BANGLADESH

INDIA

UNITED ARAB EMIRATES

BAHRAIN

QATAR

SAUDI ARABIA

YEMEN

KUWAIT

IRAN

AFGHANISTAN

PAKISTAN

TAJIKISTAN

KYRGYZSTAN

TURKMENISTAN

UZBEKISTAN

AZERBAIJAN

GEORGIA

ARMENIA

TURKEY

SYRIA

IRAQ

LEBANON

PALESTINE

ISRAEL

JORDAN