

COVER NOT  
FINAL

# The Ultimate LANDMARKS

STICKER MAPS

with over **190** stickers  
+ facts, stats and activities!

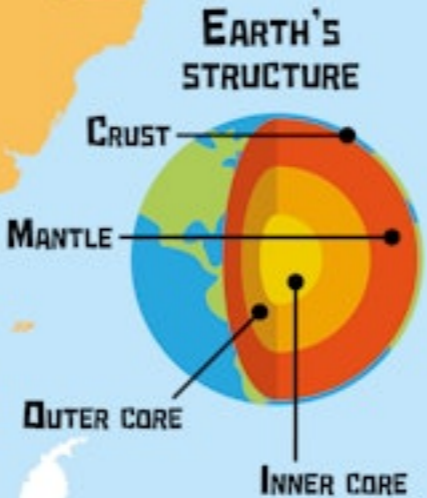


COVER NOT  
FINAL



# The World

We live on the surface of the Earth, which is called the crust. Every continent and ocean lies on the Earth's crust. Beneath the crust is a layer of rock called the mantle. Parts of the mantle are hot and molten (liquid) and can break through the crust to form a volcano.



The equator is an imaginary line dividing the world in half. It is positioned at latitude 0° (zero degrees). The northern hemisphere is above the equator and the southern hemisphere is below it.





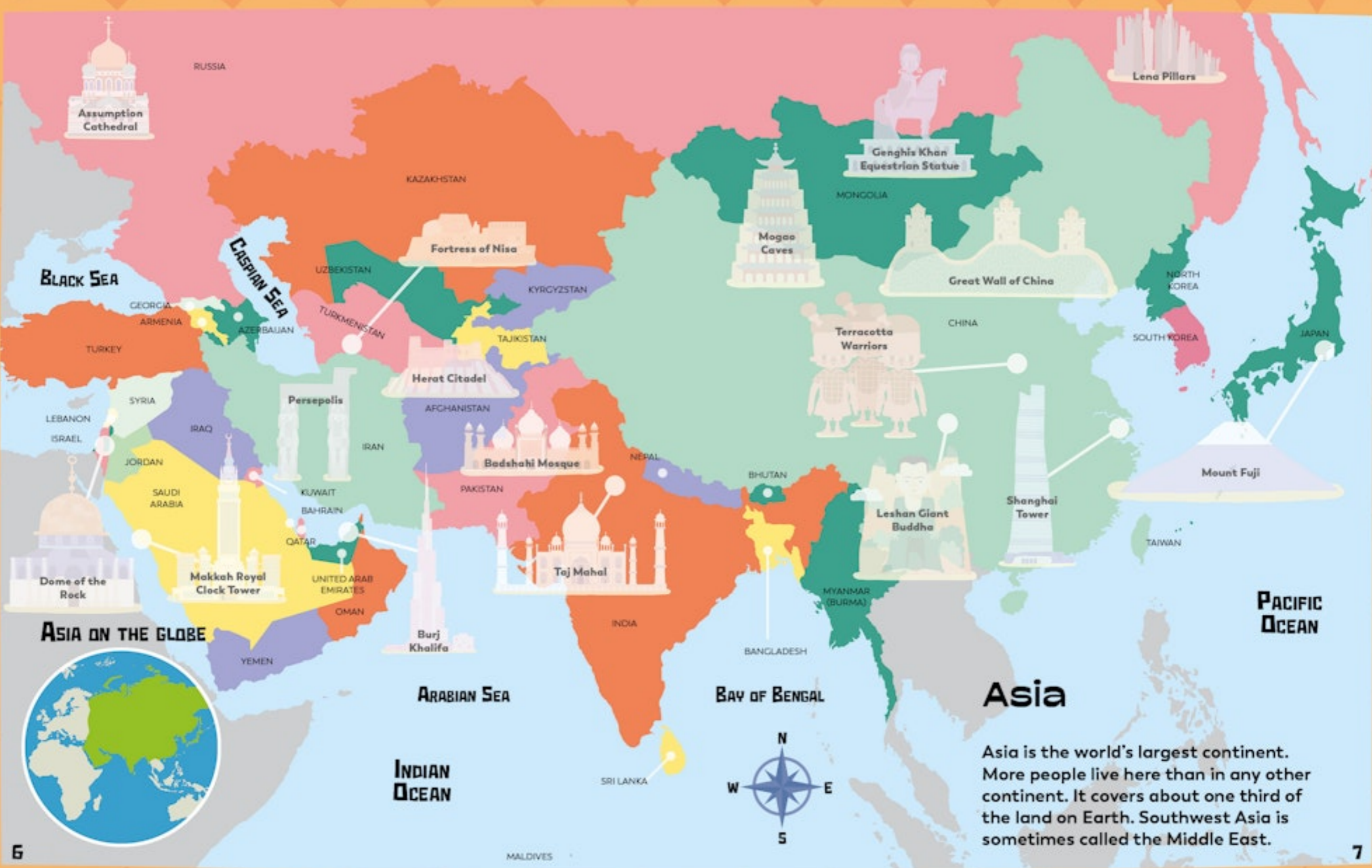
# Europe

Europe is the world's second smallest continent. It is bordered by the Arctic Ocean to the north, the Atlantic Ocean to the west and the Mediterranean Sea to the south.

## EUROPE ON THE GLOBE







**ASIA ON THE GLOBE**

**Asia**

Asia is the world's largest continent. More people live here than in any other continent. It covers about one third of the land on Earth. Southwest Asia is sometimes called the Middle East.



## SOUTHEAST ASIA AND OCEANIA ON THE GLOBE

THAILAND  
 LAOS  
 VIETNAM  
 CAMBODIA  
 MALAYSIA  
 SINGAPORE  
 PHILIPPINES  
 INDONESIA  
 AUSTRALIA  
 NEW ZEALAND  
 PAPER AIRPLANE  
 ANGIKOR WAT  
 BANAU RICE TERRACES  
 TANAH LOT  
 SPIRIT HOUSE  
 MT. KELIMUTU  
 JEAN-MARIE TJIJBAOU CULTURAL CENTRE  
 FLORENCE FALLS  
 BUNGLE BUNGLE RANGE  
 WOLFE CREEK METEORITE CRATER  
 ULURU / AYERS ROCK  
 PETRONAS TOWERS  
 DESERT MOUNTED CORPS MEMORIAL  
 BYRON BAY LIGHTHOUSE  
 AORAKI / MOUNT COOK  
 SKY TOWER  
 Q1 TOWER  
 SYDNEY OPERA HOUSE  
 FIORDLAND NATIONAL PARK

INDIAN OCEAN  
 PACIFIC OCEAN  
 CORAL SEA  
 TASMAN SEA

Thousands of tiny islands are scattered across the Pacific Ocean in an area that includes Australia and New Zealand.

8

## NORTH AND CENTRAL AMERICA ON THE GLOBE

ALASKA (USA)  
 CANADA  
 MEXICO  
 GUATEMALA  
 EL SALVADOR  
 HONDURAS  
 PANAMA  
 SOUTH AMERICA  
 GREENLAND  
 LABRADOR SEA  
 BEAUFORT SEA  
 PACIFIC OCEAN  
 ATLANTIC OCEAN  
 GULF OF MEXICO  
 ALASKA RANGE  
 THE BOW  
 SPACE NEEDLE  
 GOLDEN GATE BRIDGE  
 HOLLYWOOD SIGN  
 HOVER DAM  
 PALACIO DE BELLAS ARTES  
 CN TOWER  
 MOUNT RUSHMORE  
 THE WHITE HOUSE  
 L'ANSE AUX MEADOWS  
 FAIRMONT LE CHATEAU FRONTENAC  
 STATUE OF LIBERTY  
 KENNEDY SPACE CENTER  
 COPÁN RUINAS

Canada, the United States of America (USA), Mexico, the countries of Central America, and the Caribbean islands make up North America.

9



## EUROPE (PAGES 4-5)




## ASIA (PAGES 6-7)






## ASIA CONTINUED (PAGES 6-7)



## SOUTHEAST ASIA AND OCEANIA (PAGE 8)



## NORTH AND CENTRAL AMERICA (PAGE 9)



## SOUTH AMERICA (PAGES 10-11)





## SOUTH AMERICA CONTINUED (PAGES 10-11)



## NORTHERN AFRICA (PAGES 12-13)



## SOUTHERN AFRICA (PAGE 14)





